



Directions to Marsala Rd, Lethabong
(Ekurhuleni) 1624, South Africa
14.7 km – about 20 mins

In Marsala Road just off Anker street Chloorkop
around 15 km – 20 minute drive from Sunninghill

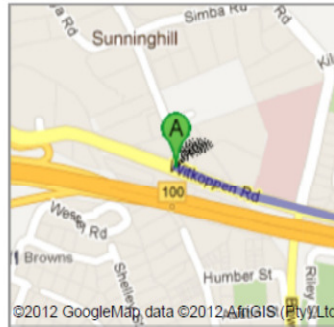
Save trees. Go green!

Download Google Maps on your
phone at google.com/gmm

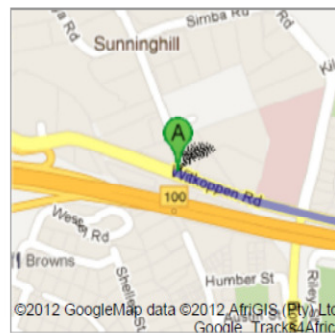


"Take the 2nd left onto Witkoppen Rd"

Witkoppen Rd



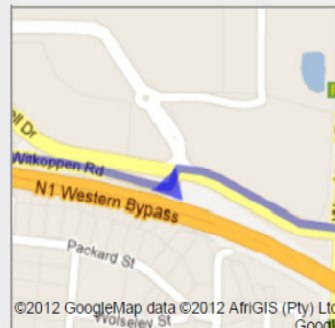
1. Head **east** on **Witkoppen Rd** toward **Nanyuki Rd**
About 2 mins



go 2.0 km
total 2.0 km



2. Turn **right** onto **Maxwell Dr**
About 3 mins



go 2.0 km
total 4.0 km



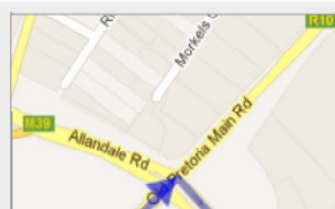
3. Turn **left** onto **Pretoria Main Rd/R101**
Continue to follow R101
About 4 mins



go 3.3 km
total 7.4 km



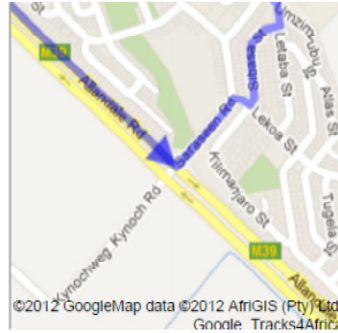
4. Turn **right** onto **Allandale Rd/M39**
About 6 mins



go 5.0 km
total 12.3 km



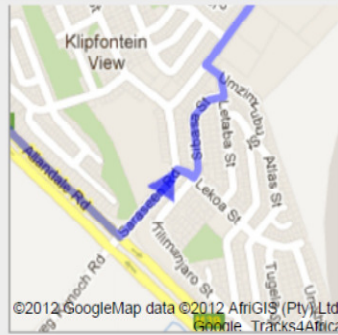
5. Turn left onto **Saraseen Rd**



go 240 m
total 12.6 km



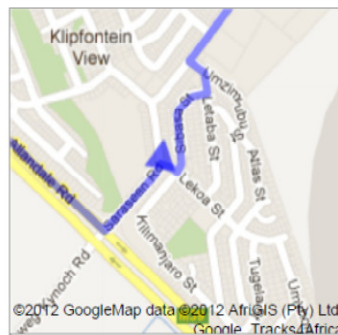
6. Take the 1st right onto **Lekoa St**



go 55 m
total 12.6 km



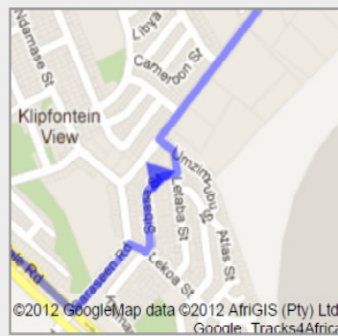
7. Take the 1st left onto **Sibasa St**



go 270 m
total 12.9 km



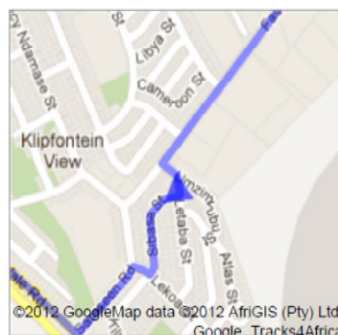
8. Turn left onto **Letaba St**



go 53 m
total 12.9 km



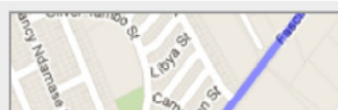
9. Turn left onto **Letaba St/Umzimvubu St**



go 52 m
total 13.0 km

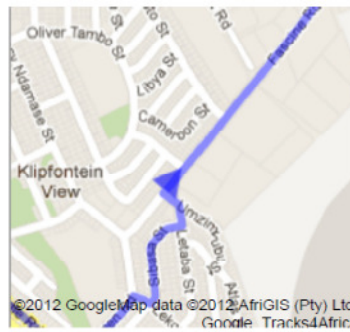


10. Turn right onto **Sibasa St**



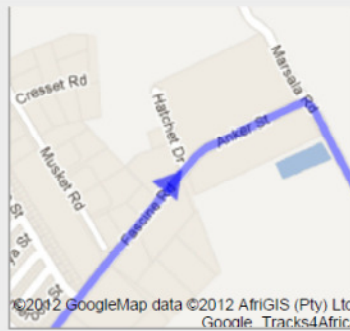
go 89 m
total 13.1 km

11. Continue onto **Fascine Rd**
About 1 min



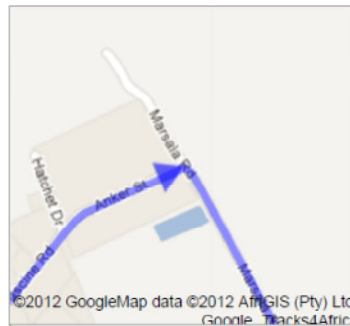
go 600 m
total 13.7 km

12. Continue onto **Anker St**



go 400 m
total 14.1 km

▶ 13. Turn right onto **Marsala Rd**
About 1 min



go 650 m
total 14.7 km

Marsala Rd, Lethabong (Ekurhuleni) 1624,
South Africa

